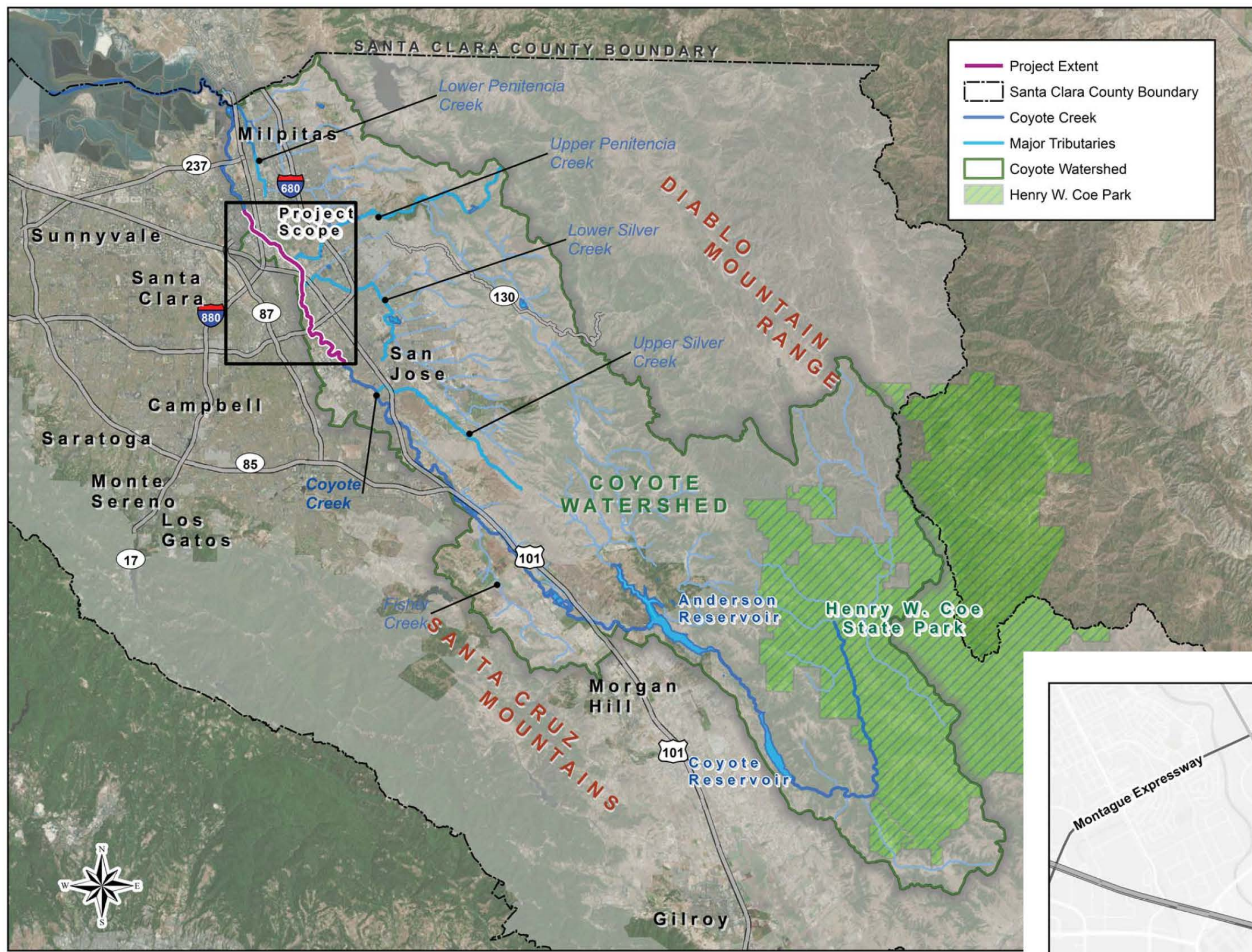
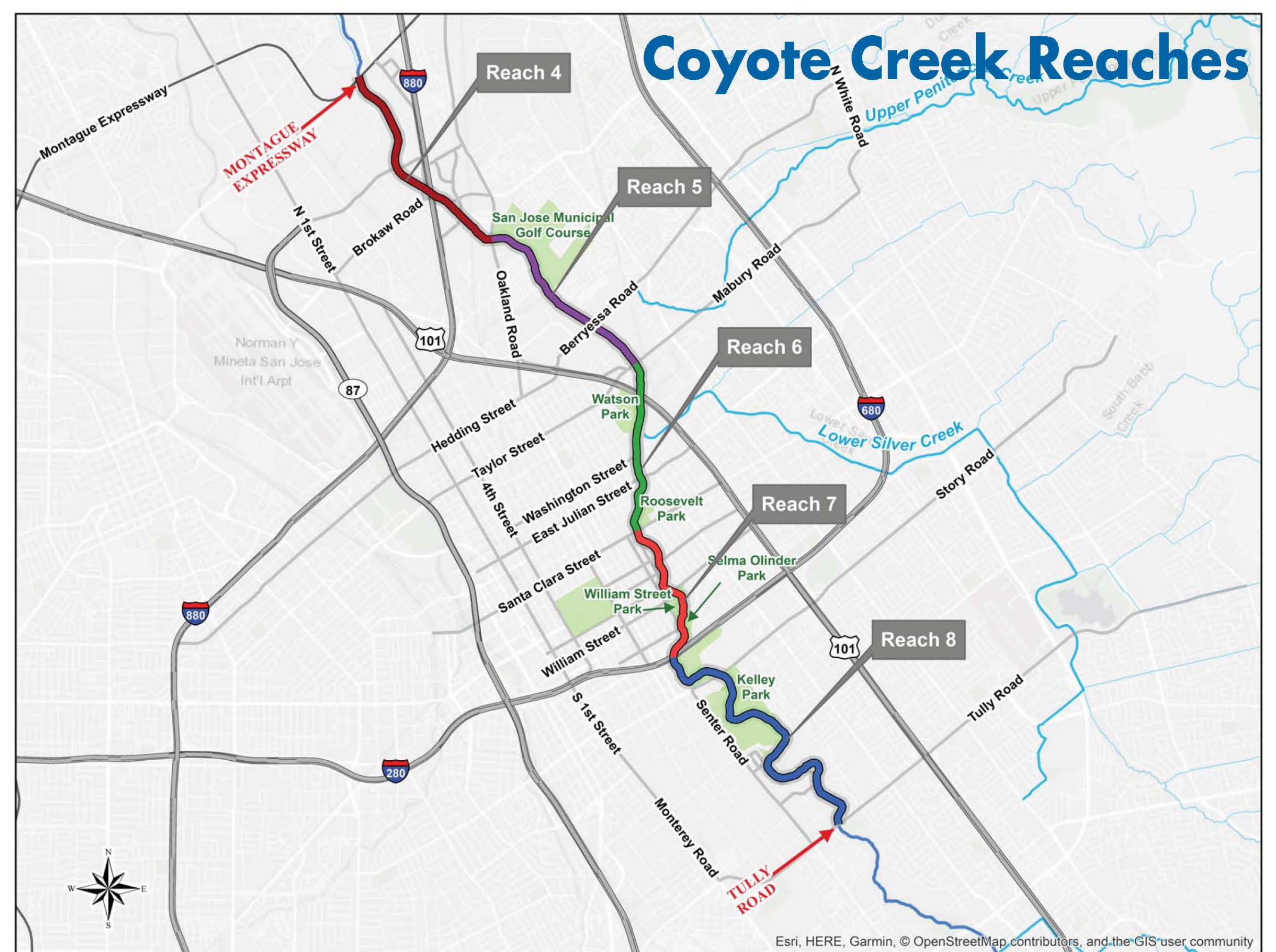


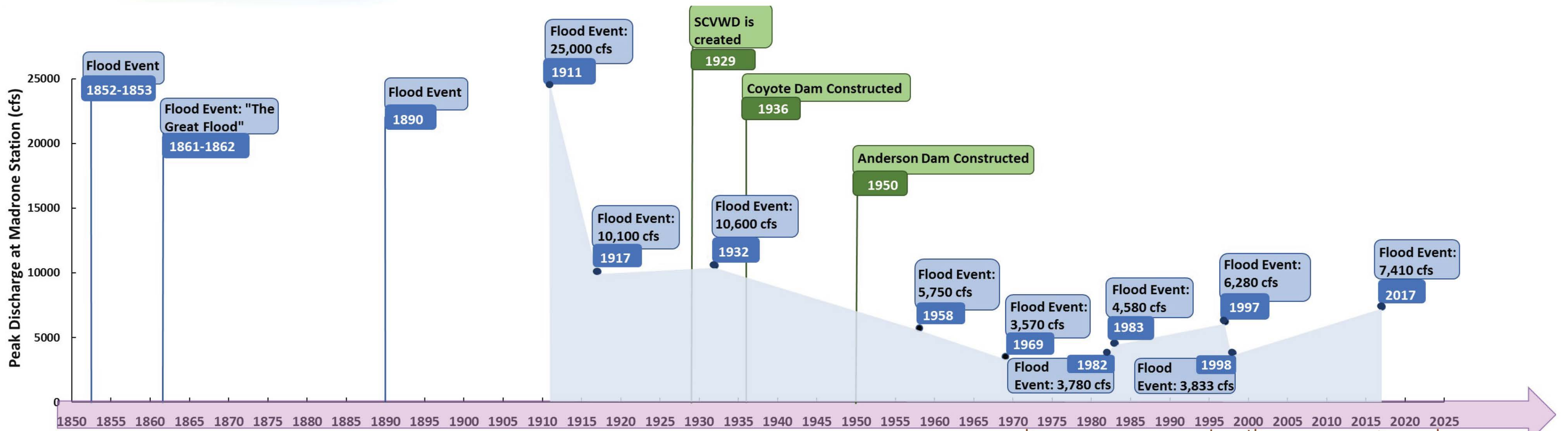
# COYOTE CREEK



The Coyote Creek Flood protection project comprises approximately 9 miles of Coyote Creek, between Montague Expressway and Tully Road, all within the City of San José. The project extent includes the sections of urbanized creek length that remain subject to frequent flooding. The project's primary goal is to reduce the risk of flooding to homes, schools, businesses, and highways from a flood event equivalent to the February 2017 event (approximately 20-25 year event).



## History



- Flood Event
- SCVWD Milestone Event
- Flood Protection Project

**Valley Water** Coyote Creek Flood Protection Project

COYOTE CREEK: A TIMELINE  
Timeline of Flood Events and Flood Protection projects within Coyote Creek

### FLOOD PROTECTION PROJECTS/INITIATIVES

- 1972: Flood Protection Project: Montague Expressway to I-880
- 1972: Flood Protection Project: Rock Springs Area Flood Protection Measures
- 1995: Flood Protection Project: San Francisco Bay to Montague Expressway
- 2000: South Bay Mobile Home Park Floodwall
- 2001: Acquisition Program for Flood Hazard Mitigation
- 2024: Current Flood Protection Project Tentative Completion