

Coyote Creek I-280 to Tully Road Reach 8 February 2017 Breakout Locations

**San Jose Water Company,
12th St. Station:**
Observed 2017 Flow: 7,300 cfs
2017 if flows contained: 7,300 cfs

Story Road Landfill Site:
Observed 2017 Flow: 7,300 cfs
2017 if flows contained: 7,300 cfs

Creekside Garden Apartments:
Flow at which flooding begins: 7,000 cfs
Observed 2017 Flow: 7,300 cfs
2017 if flows contained: 7,300 cfs

Japanese Friendship Garden:
Flow at which flooding begins: 4,000 cfs
Observed 2017 Flow: 7,300 cfs
2017 if flows contained: 7,300 cfs


Rocksprings Neighborhood:
Flow at which flooding begins: 5,000 cfs
Observed 2017 Flow: 7,300 cfs
2017 if flows contained: 7,300 cfs


Happy Hollow Park & Zoo:
Flow at which flooding begins: 3,500 cfs
Observed 2017 Flow: 7,300 cfs
2017 if flows contained: 7,300 cfs

Kelley Park:
Flow at which flooding begins: 4,000 cfs
Observed 2017 Flow: 7,300 cfs
2017 if flows contained: 7,300 cfs





Cooksy Family Stables:
Flow at which flooding begins: 2,500 cfs
Observed 2017 Flow: 7,300 cfs
2017 if flows contained: 7,300 cfs

San Jose Water Company Tully Road Station:
Observed 2017 Flow: 7,300 cfs
2017 if flows contained: 7,300 cfs

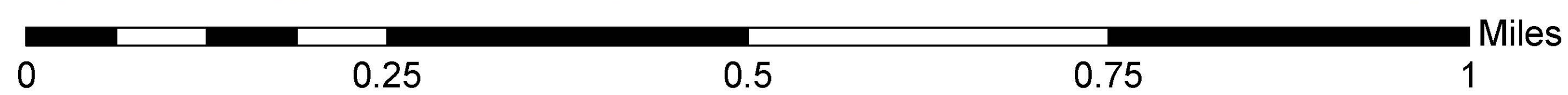
February 2017 Inundation Extent
 February 2017 Inundation Extent

Breakout Location/Direction
 Breakout Location/Direction

Railroad

-  VTA
-  CALTRAIN
-  Southern Pacific
-  Western Pacific

Reach 8



Esri, HERE, Garmin, © OpenStreetMap contributors, and the GIS user community, © Source: Esri, DigitalGlobe, GeoEye, Earthstar/Geographics, CNES/Airbus DS, USDA, USGS, AeroGRID, IGN, and the GIS User Community