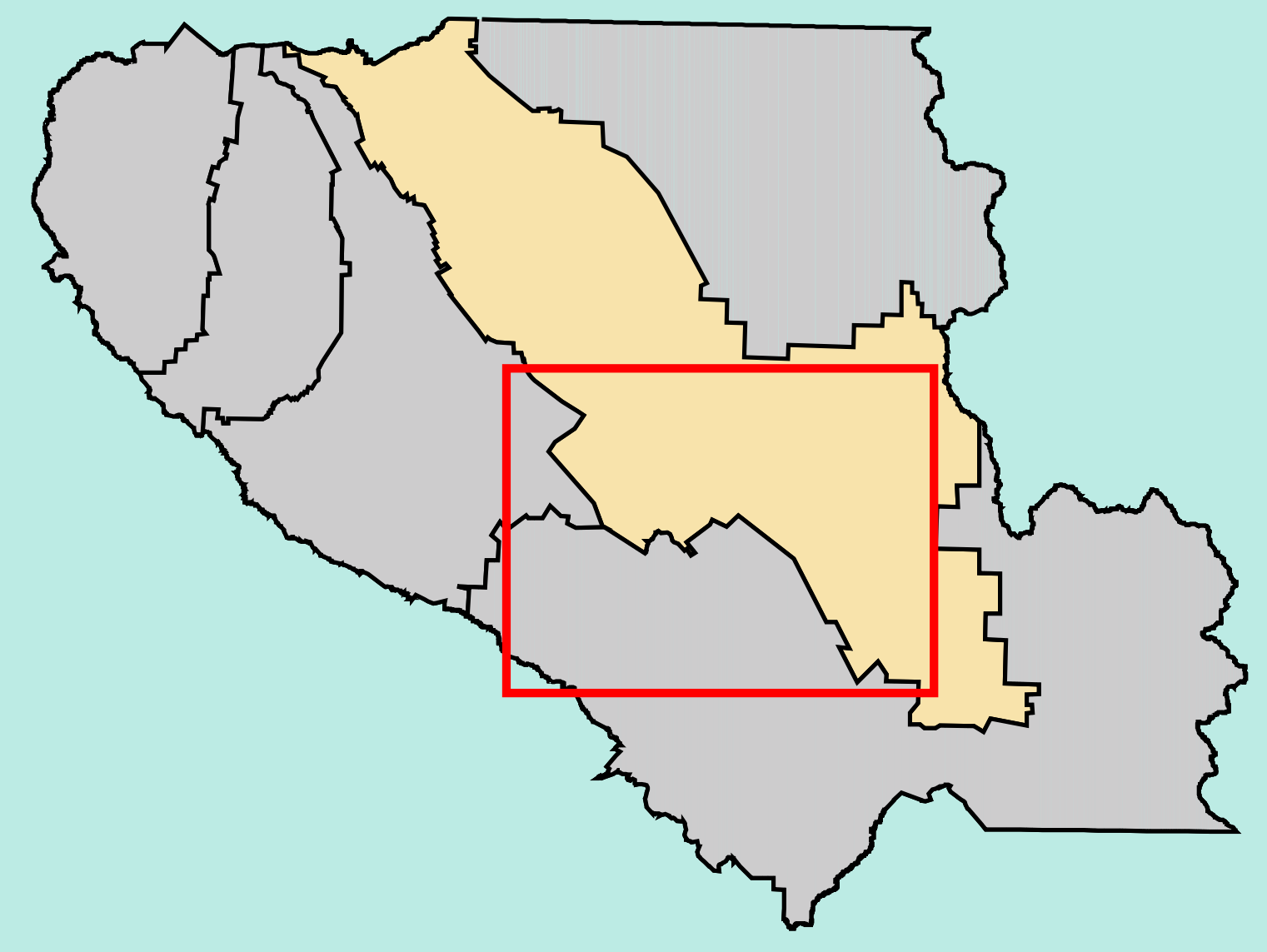

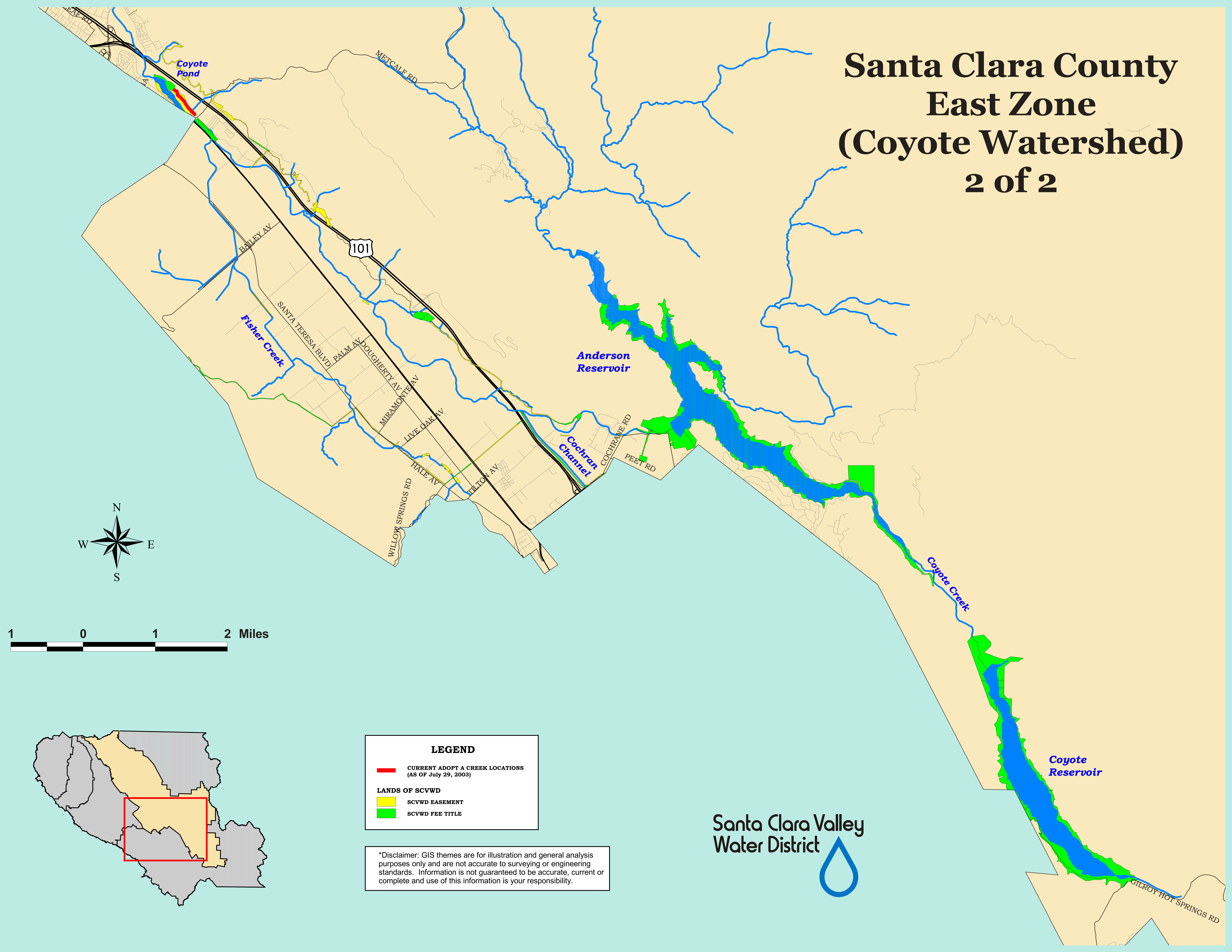


Santa Clara County East Zone (Coyote Watershed) 2 of 2



LEGEND

- █ CURRENT ADOPT-A-CREEK LOCATIONS (AS OF JULY 29, 2003)
- LANDS OF SCVWD**
- █ SCVWD EASEMENT
- █ SCVWD FEE TITLE

*Disclaimer: GIS themes are for illustration and general analysis purposes only and are not accurate to surveying or engineering standards. Information is not guaranteed to be accurate, current or complete and use of this information is your responsibility.

